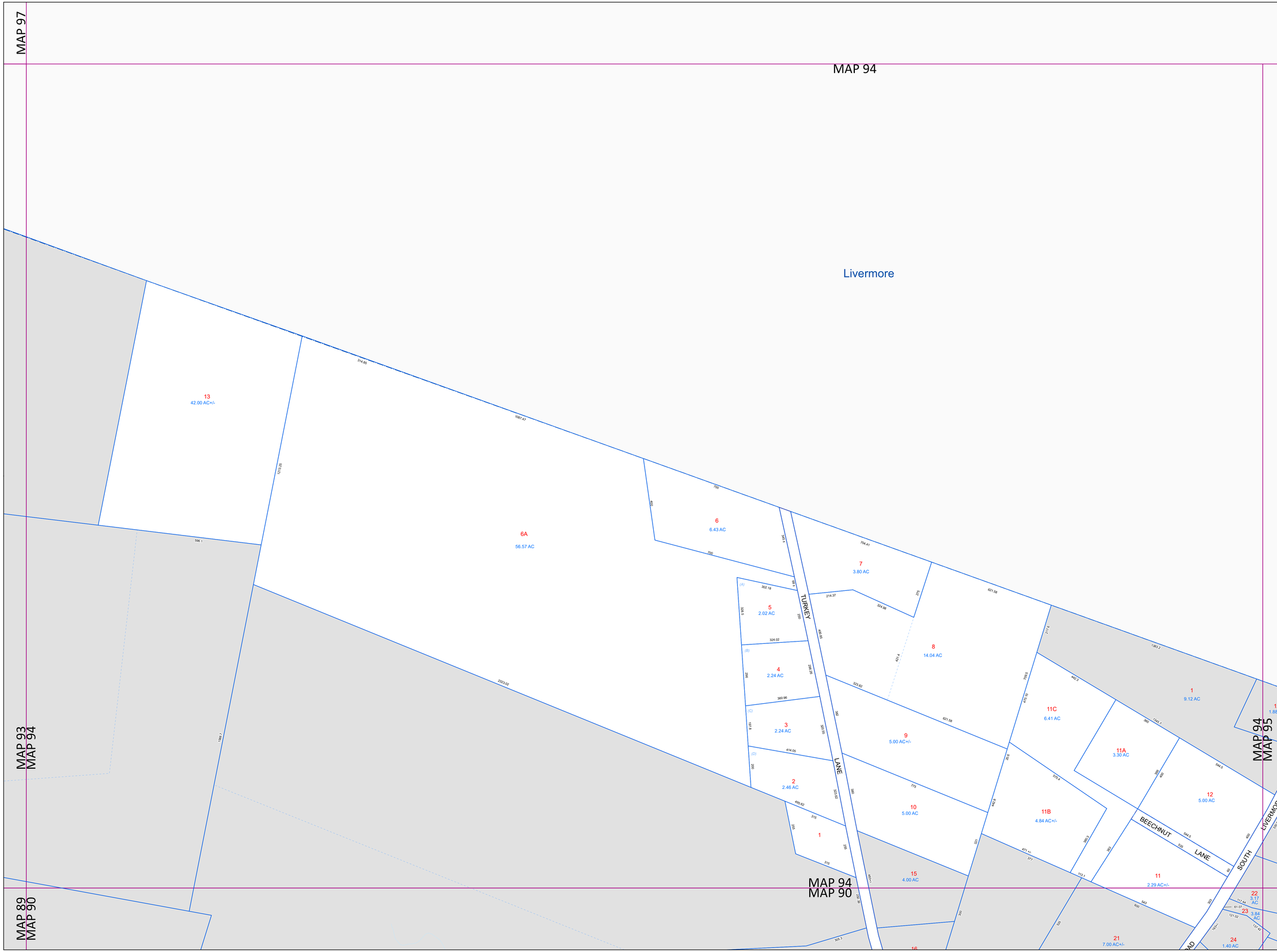


Tax Map
94

# TURNER

MAINE

## LEGEND

| | |
|---|---|
| | PROPERTY LINE |
| | OLD PROPERTY LINE |
| | PUBLIC RIGHT-OF-WAY |
| | PRIVATE RIGHT-OF-WAY |
| | CITY/TOWN LIMIT |
| | EASEMENT |
| | UTILITY RIGHT-OF-WAY |
| | HYDROLOGY |
| 3 | PARCEL NUMBER |
| 1.25 AC | ACREAGE |
| 1.25 AC +/- | CALCULATED ACREAGE |
| 160 | DIMENSION |
| (2) | SURVEY LOT NUMBER |

FOR ASSESSMENT PURPOSES ONLY NOT FOR PROPERTY CONVEYANCES. THE TOWN OF TURNER AND ITS MAPPING CONTRACTORS ASSUME NO LEGAL RESPONSIBILITY FOR THE INFORMATION CONTAINED HEREIN.

ORIGINAL MAPPING BY
JAMES W. SEWALL COMPANY
OLD TOWN, MAINE

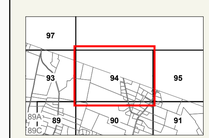


SHEET INDEX

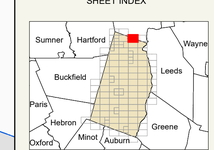


0 100 200 400 Feet

N

Previous Revisions:

| | | |
|---|---|---|
| 4-1-2010 | 4-1-2011 | 4-1-2014 |
| 4-1-2015 | 4-1-2016 | 4-1-2017 |
| 4-1-2019 | 4-1-2020 | 4-1-2021 |

Revised as of April 1, 2025

John E. O'Donnell & Associates, Inc.
PROPERTY TAX ASSESSMENT • EQUALIZATION • MAPPING
632 Bald Hill Rd, New Gloucester, ME 04260