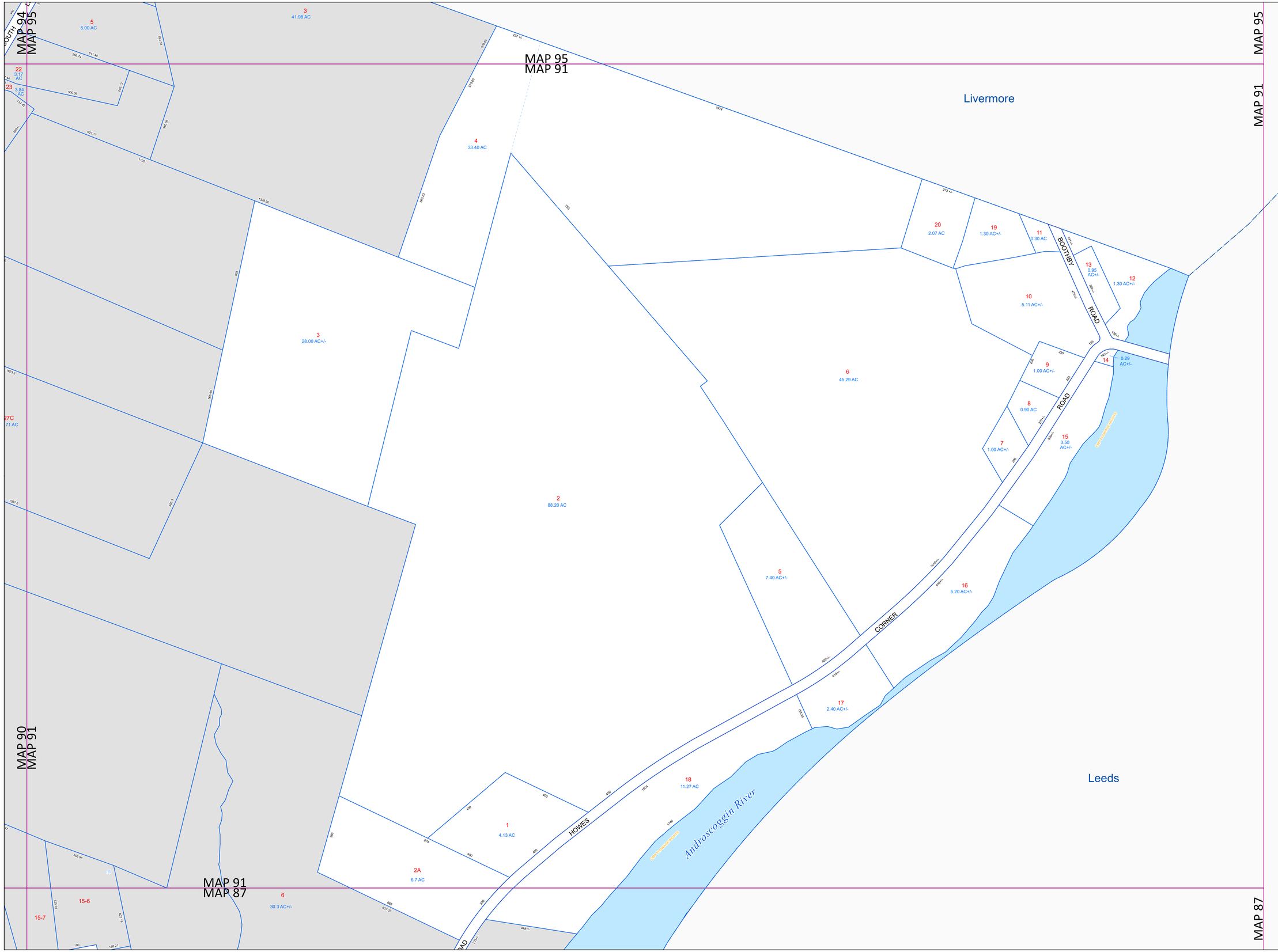

Tax Map 91

TURNER

MAINE

LEGEND

	PROPERTY LINE
	OLD PROPERTY LINE
	PUBLIC RIGHT-OF-WAY
	PRIVATE RIGHT-OF-WAY
	CITY/TOWN LIMIT
	EASEMENT
	UTILITY RIGHT-OF-WAY
	HYDROLOGY
3	PARCEL NUMBER
1.25 AC	ACREAGE
1.25 AC +/-	CALCULATED ACREAGE
160	DIMENSION
(2)	SURVEY LOT NUMBER

FOR ASSESSMENT PURPOSES ONLY NOT FOR PROPERTY CONVEYANCES. THE TOWN OF TURNER AND ITS MAPPING CONTRACTORS ASSUME NO LEGAL RESPONSIBILITY FOR THE INFORMATION CONTAINED HEREIN.

ORIGINAL MAPPING BY
JAMES W. SEWALL COMPANY
OLD TOWN, MAINE

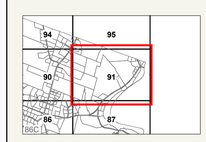

SHEET INDEX

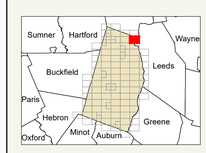

0 100 200 400 Feet

N

Previous Revisions:

4-1-2010	4-1-2011	4-1-2014
4-1-2015	4-1-2016	4-1-2017
4-1-2019	4-1-2020	4-1-2021

Revised as of April 1, 2025

John E. O'Donnell & Associates, Inc.
PROPERTY TAX ASSESSMENT • EQUALIZATION • MAPPING
632 Bald Hill Rd, New Gloucester, ME 04260