

MAP 80A
MAP 80C

Tax Map
80C

TURNER
MAINE

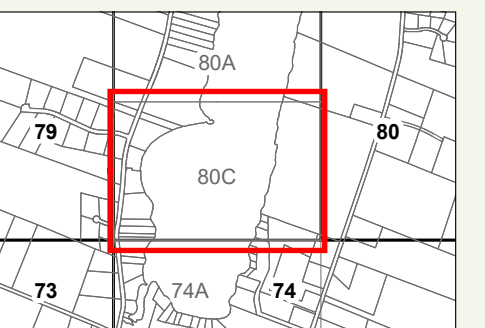


LEGEND



- PROPERTY LINE
- OLD PROPERTY LINE
- PUBLIC RIGHT-OF-WAY
- PRIVATE RIGHT-OF-WAY
- CITY/TOWN LIMIT
- EASEMENT
- UTILITY RIGHT-OF-WAY
- HYDROLOGY
- 3 PARCEL NUMBER
- 1.25 AC ACREAGE
- 1.25 AC +/- CALCULATED ACREAGE
- 100 DIMENSION
- 7 SURVEY LOT NUMBER

FOR ASSESSMENT PURPOSES ONLY NOT FOR PROPERTY CONVEYANCES. THE TOWN OF TURNER AND ITS MAPPING CONTRACTORS ASSUME NO LEGAL RESPONSIBILITY FOR THE INFORMATION CONTAINED HEREIN.

ORIGINAL MAPPING BY
JAMES W. SEWALL COMPANY
OLD TOWN, MAINE



SHEET INDEX



Previous Revisions:
4-1-2010 4-1-2011 4-1-2014
4-1-2015 4-1-2016 4-1-2017
4-1-2019 4-1-2020 4-1-2021

Updated as of April 1, 2023



MAP 80C
MAP 80

MAP 80C

MAP 79

MAP 80C
MAP 74A

5C MAP 74
9.0 AC

