

MAP 80  
MAP 81

MAP 81  
MAP 82

MAP 81  
MAP 75

MAP 74  
MAP 75

MAP 75  
MAP 76

MAP 68  
MAP 69

MAP 75  
MAP 69

MAP 69  
MAP 70

Tax Map  
75

**TURNER**  
MAINE

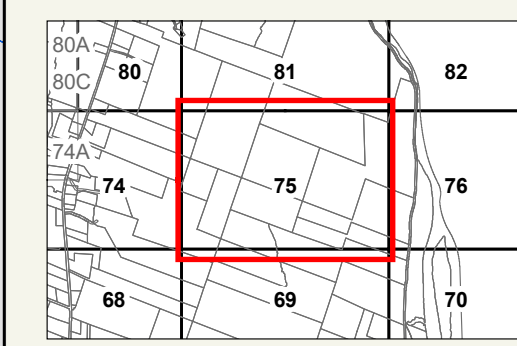


**LEGEND**

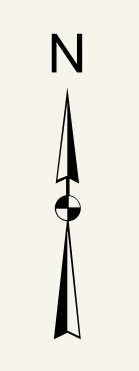
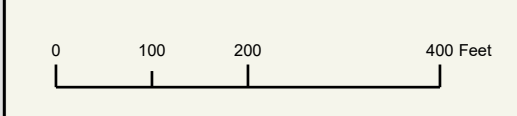
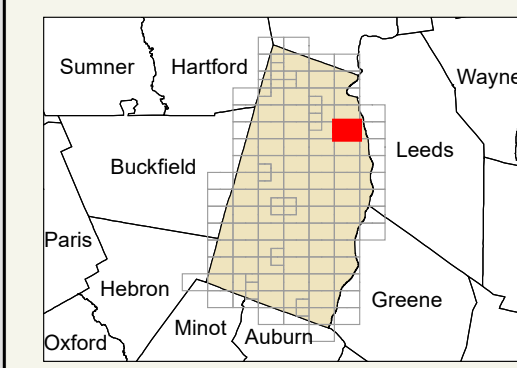
- PROPERTY LINE
- OLD PROPERTY LINE
- PUBLIC RIGHT-OF-WAY
- PRIVATE RIGHT-OF-WAY
- CITY/TOWN LIMIT
- EASEMENT
- UTILITY RIGHT-OF-WAY
- HYDROLOGY
- PARCEL NUMBER
- ACREAGE
- CALCULATED ACREAGE
- DIMENSION
- SURVEY LOT NUMBER

FOR ASSESSMENT PURPOSES ONLY NOT FOR PROPERTY CONVEYANCES. THE TOWN OF TURNER AND ITS MAPPING CONTRACTORS ASSUME NO LEGAL RESPONSIBILITY FOR THE INFORMATION CONTAINED HEREIN.

ORIGINAL MAPPING BY  
JAMES W. SEWALL COMPANY  
OLD TOWN, MAINE



SHEET INDEX



Previous Revisions:  
4-1-2010 4-1-2011 4-1-2014  
4-1-2015 4-1-2016 4-1-2017  
4-1-2019 4-1-2020 4-1-2021

Updated as of April 1, 2023

