

Leeds

Tax Map  
70

**TURNER**  
MAINE

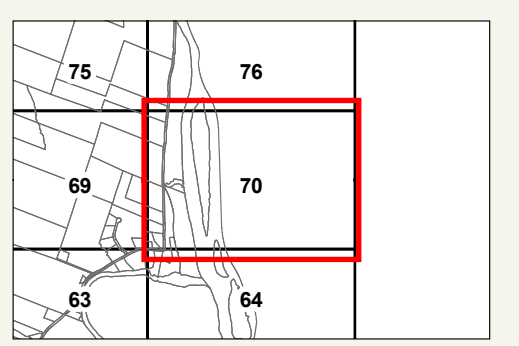


**LEGEND**

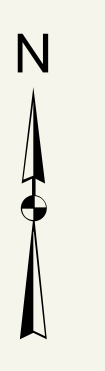
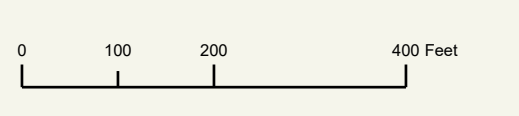
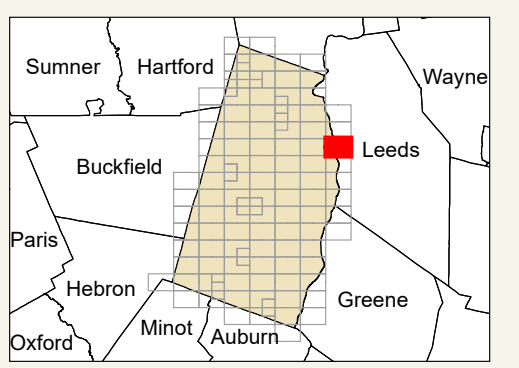
	PROPERTY LINE
	OLD PROPERTY LINE
	PUBLIC RIGHT-OF-WAY
	PRIVATE RIGHT-OF-WAY
	CITY/TOWN LIMIT
	EASEMENT
	UTILITY RIGHT-OF-WAY
	HYDROLOGY
	PARCEL NUMBER
	ACREAGE
	CALCULATED ACREAGE
	DIMENSION
	SURVEY LOT NUMBER

FOR ASSESSMENT PURPOSES ONLY NOT FOR PROPERTY CONVEYANCES. THE TOWN OF TURNER AND ITS MAPPING CONTRACTORS ASSUME NO LEGAL RESPONSIBILITY FOR THE INFORMATION CONTAINED HEREIN.

ORIGINAL MAPPING BY  
JAMES W. SEWALL COMPANY  
OLD TOWN, MAINE



SHEET INDEX



Previous Revisions:

4-1-2010	4-1-2011	4-1-2014
4-1-2015	4-1-2016	4-1-2017
4-1-2019	4-1-2020	4-1-2021

Updated as of April 1, 2023

