

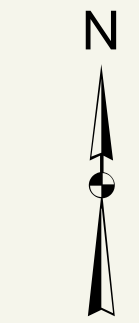
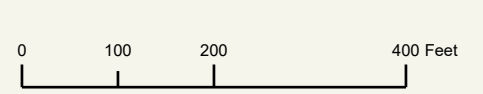
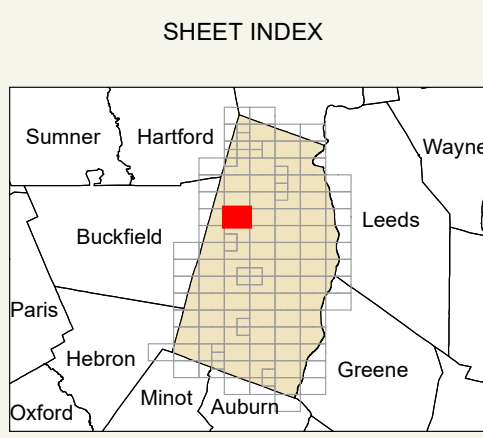
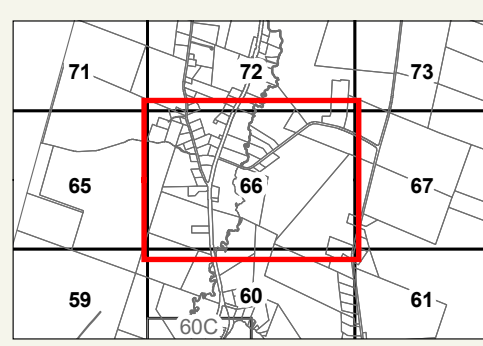
Tax Map
66
TURNER
MAINE



- LEGEND**
- PROPERTY LINE
 - OLD PROPERTY LINE
 - PUBLIC RIGHT-OF-WAY
 - PRIVATE RIGHT-OF-WAY
 - CITY/TOWN LIMIT
 - EASEMENT
 - UTILITY RIGHT-OF-WAY
 - HYDROLOGY
 - 3 PARCEL NUMBER
 - 1.25 AC ACREAGE
 - 1.25 AC +/- CALCULATED ACREAGE
 - 100 DIMENSION
 - (1) SURVEY LOT NUMBER

FOR ASSESSMENT PURPOSES ONLY NOT FOR PROPERTY CONVEYANCES. THE TOWN OF TURNER AND ITS MAPPING CONTRACTORS ASSUME NO LEGAL RESPONSIBILITY FOR THE INFORMATION CONTAINED HEREIN.


ORIGINAL MAPPING BY
JAMES W. SEWALL COMPANY
OLD TOWN, MAINE



Previous Revisions:

4-1-2010	4-1-2011	4-1-2014
4-1-2015	4-1-2016	4-1-2017
4-1-2019	4-1-2020	4-1-2021

Updated as of April 1, 2023



MAP 71
MAP 72

MAP 65
MAP 66

MAP 59
MAP 60

MAP 72
MAP 66

MAP 73

MAP 66
MAP 67

MAP 66
MAP 60