



Tax Map  
64

**TURNER**  
MAINE

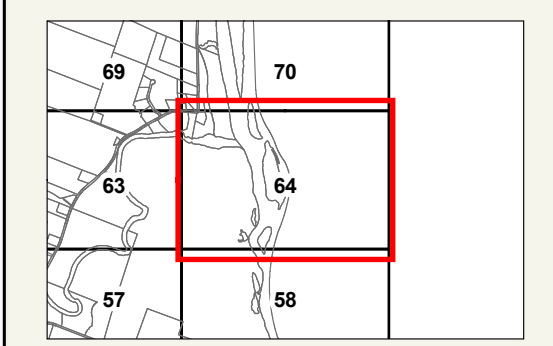


**LEGEND**

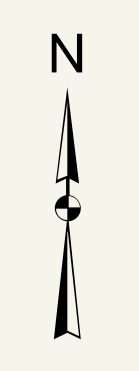
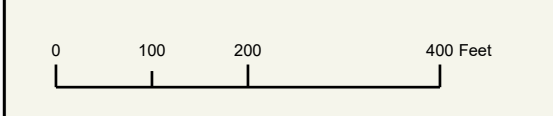
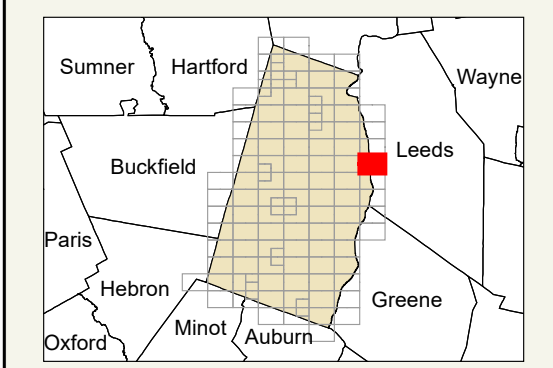
- PROPERTY LINE
- OLD PROPERTY LINE
- PUBLIC RIGHT-OF-WAY
- - - PRIVATE RIGHT-OF-WAY
- - - CITY/TOWN LIMIT
- - - EASEMENT
- - - UTILITY RIGHT-OF-WAY
- █ HYDROLOGY
- 3 PARCEL NUMBER
- 1.25 AC ACREAGE
- 1.25 AC +/- CALCULATED ACREAGE
- 100 DIMENSION
- 10 SURVEY LOT NUMBER

FOR ASSESSMENT PURPOSES ONLY NOT FOR PROPERTY CONVEYANCES. THE TOWN OF TURNER AND ITS MAPPING CONTRACTORS ASSUME NO LEGAL RESPONSIBILITY FOR THE INFORMATION CONTAINED HEREIN.

ORIGINAL MAPPING BY  
JAMES W. SEWALL COMPANY  
OLD TOWN, MAINE




SHEET INDEX



Previous Revisions:  
 4-1-2010 4-1-2011 4-1-2014  
 4-1-2015 4-1-2016 4-1-2017  
 4-1-2019 4-1-2020 4-1-2021

Updated as of April 1, 2023



Leeds

MAP 63  
MAP 64

MAP 57  
MAP 58

MAP 64  
MAP 58

MAP 70  
MAP 64

MAP 70

MAP 64

MAP 58