

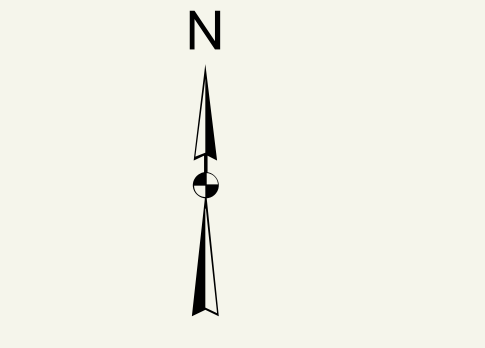
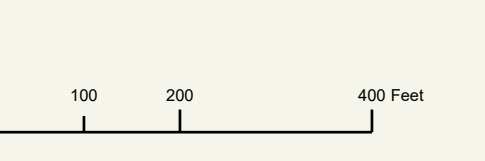
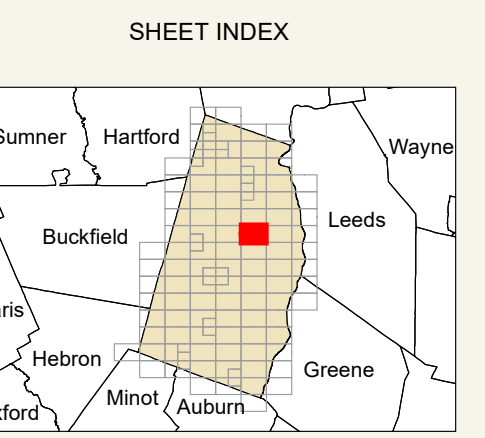
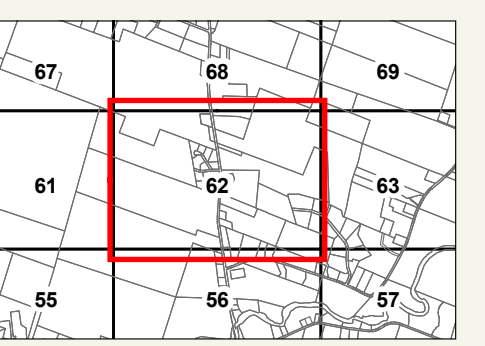
Tax Map  
62  
**TURNER**  
MAINE



- LEGEND**
- PROPERTY LINE
  - OLD PROPERTY LINE
  - PUBLIC RIGHT-OF-WAY
  - PRIVATE RIGHT-OF-WAY
  - CITY/TOWN LIMIT
  - EASEMENT
  - UTILITY RIGHT-OF-WAY
  - HYDROLOGY
  - 3** PARCEL NUMBER
  - 1.25 AC** ACREAGE
  - 1.25 AC +/-** CALCULATED ACREAGE
  - 100** DIMENSION
  - (7)** SURVEY LOT NUMBER

FOR ASSESSMENT PURPOSES ONLY NOT FOR PROPERTY CONVEYANCES. THE TOWN OF TURNER AND ITS MAPPING CONTRACTORS ASSUME NO LEGAL RESPONSIBILITY FOR THE INFORMATION CONTAINED HEREIN.

ORIGINAL MAPPING BY  
JAMES W. SEWALL COMPANY  
OLD TOWN, MAINE



Previous Revisions:

4-1-2010	4-1-2011	4-1-2014
4-1-2015	4-1-2016	4-1-2017
4-1-2019	4-1-2020	4-1-2021

Updated as of April 1, 2023

MAP 67  
MAP 68

MAP 68  
MAP 62

MAP 68  
MAP 69

MAP 62  
MAP 63

MAP 61  
MAP 62

MAP 62  
MAP 56

MAP 55  
MAP 56

MAP 56  
MAP 57