

Tax Map
57

TURNER
MAINE

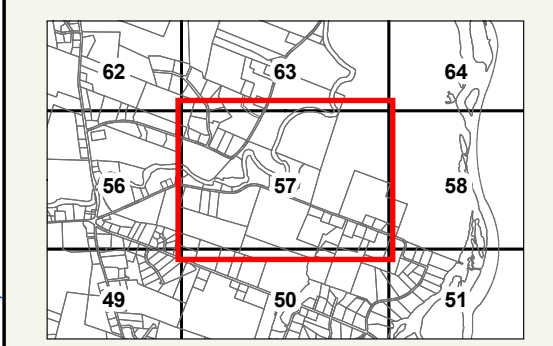


LEGEND

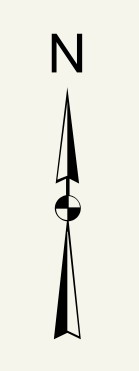
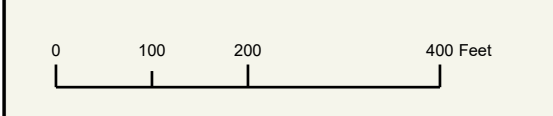
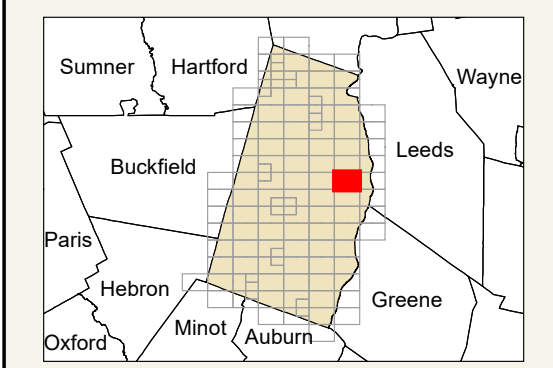
- PROPERTY LINE
- OLD PROPERTY LINE
- PUBLIC RIGHT-OF-WAY
- PRIVATE RIGHT-OF-WAY
- CITY/TOWN LIMIT
- EASEMENT
- UTILITY RIGHT-OF-WAY
- HYDROLOGY
- 3 PARCEL NUMBER
- 1.25 AC ACREAGE
- 1.25 AC +/- CALCULATED ACREAGE
- 100 DIMENSION
- 10 SURVEY LOT NUMBER

FOR ASSESSMENT PURPOSES ONLY NOT FOR PROPERTY CONVEYANCES. THE TOWN OF TURNER AND ITS MAPPING CONTRACTORS ASSUME NO LEGAL RESPONSIBILITY FOR THE INFORMATION CONTAINED HEREIN.

ORIGINAL MAPPING BY JAMES W. SEWELL COMPANY OLD TOWN, MAINE




SHEET INDEX



Previous Revisions:
 4-1-2010 4-1-2011 4-1-2014
 4-1-2015 4-1-2016 4-1-2017
 4-1-2019 4-1-2020 4-1-2021

Updated as of April 1, 2023



MAP 62
MAP 63

MAP 63
MAP 64

MAP 63
MAP 57

MAP 57
MAP 58

MAP 56
MAP 57

MAP 57
MAP 50

MAP 49
MAP 50

MAP 50
MAP 51