

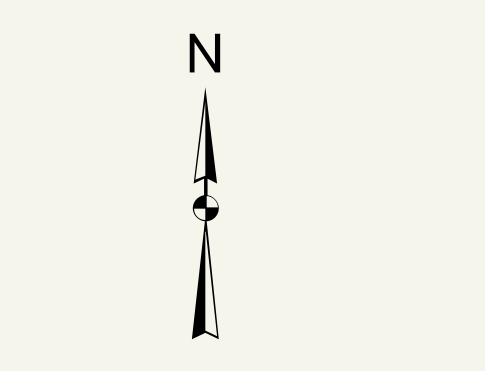
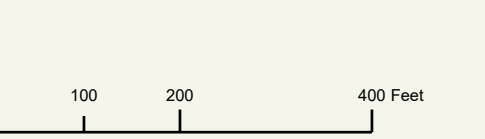
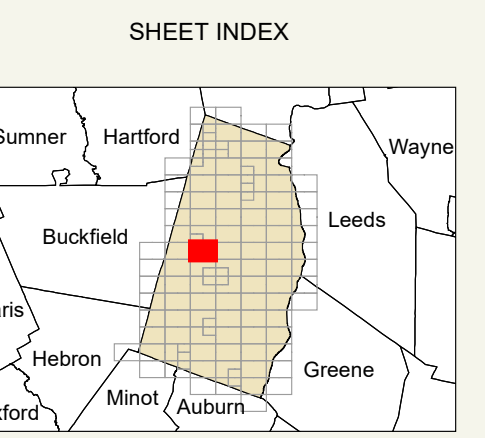
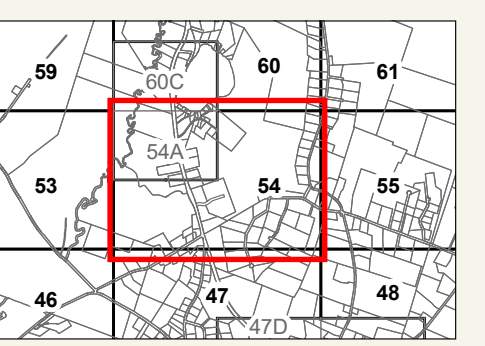
Tax Map
54
TURNER
MAINE



- LEGEND**
- PROPERTY LINE
 - OLD PROPERTY LINE
 - PUBLIC RIGHT-OF-WAY
 - PRIVATE RIGHT-OF-WAY
 - CITY/TOWN LIMIT
 - EASEMENT
 - UTILITY RIGHT-OF-WAY
 - HYDROLOGY
 - 3
PARCEL NUMBER
 - 1.25 AC
ACREAGE
 - 1.25 AC +/-
CALCULATED ACREAGE
 - 160
DIMENSION
 - 7
SURVEY LOT NUMBER

FOR ASSESSMENT PURPOSES ONLY NOT FOR PROPERTY CONVEYANCES. THE TOWN OF TURNER AND ITS MAPPING CONTRACTORS ASSUME NO LEGAL RESPONSIBILITY FOR THE INFORMATION CONTAINED HEREIN.

ORIGINAL MAPPING BY
JAMES W. SEWALL COMPANY
OLD TOWN, MAINE



Previous Revisions:
 4-1-2010 4-1-2011 4-1-2014
 4-1-2015 4-1-2016 4-1-2017
 4-1-2019 4-1-2020 4-1-2021
 Updated as of April 1, 2023

