

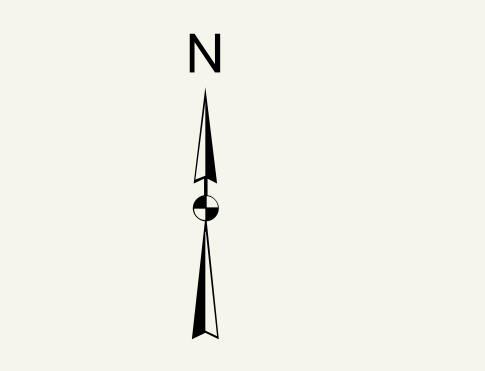
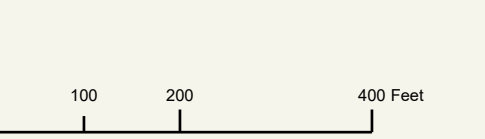
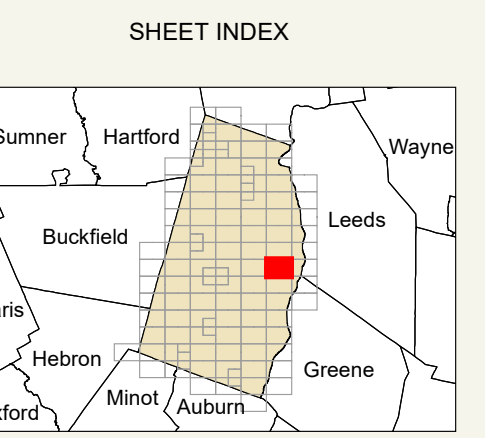
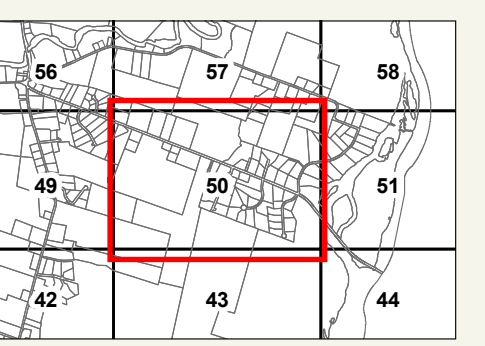
Tax Map  
50  
**TURNER**  
MAINE



- LEGEND**
- PROPERTY LINE
  - OLD PROPERTY LINE
  - PUBLIC RIGHT-OF-WAY
  - PRIVATE RIGHT-OF-WAY
  - CITY/TOWN LIMIT
  - EASEMENT
  - UTILITY RIGHT-OF-WAY
  - HYDROLOGY
  - 3 PARCEL NUMBER
  - 1.25 AC ACREAGE
  - 1.25 AC +/- CALCULATED ACREAGE
  - 100 DIMENSION
  - (7) SURVEY LOT NUMBER

FOR ASSESSMENT PURPOSES ONLY NOT FOR PROPERTY CONVEYANCES. THE TOWN OF TURNER AND ITS MAPPING CONTRACTORS ASSUME NO LEGAL RESPONSIBILITY FOR THE INFORMATION CONTAINED HEREIN.

ORIGINAL MAPPING BY JAMES W. SEWALL COMPANY OLD TOWN, MAINE



Previous Revisions:

4-1-2010	4-1-2011	4-1-2014
4-1-2015	4-1-2016	4-1-2017
4-1-2019	4-1-2020	4-1-2021

Updated as of April 1, 2023