


Tax Map  
32

TURNER  
MAINE



TOWN OF TURNER MAINE  
INC. 1786

LEGEND

PROPERTY LINE

OLD PROPERTY LINE

PUBLIC RIGHT-OF-WAY

PRIVATE RIGHT-OF-WAY

CITY/TOWN LIMIT

EASEMENT

UTILITY RIGHT-OF-WAY

HYDROLOGY

PARCEL NUMBER

ACREAGE

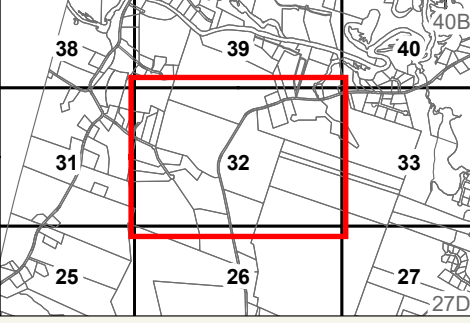
CALCULATED ACREAGE

DIMENSION

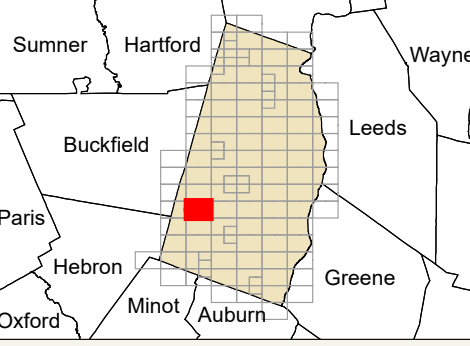
SURVEY LOT NUMBER

FOR ASSESSMENT PURPOSES ONLY NOT FOR  
PROPERTY CONVEYANCES. THE TOWN OF  
TURNER AND ITS MAPPING CONTRACTORS  
ASSUME NO LEGAL RESPONSIBILITY FOR THE  
INFORMATION CONTAINED HEREIN.

ORIGINAL MAPPING BY  
JAMES W. SEWALL COMPANY  
OLD TOWN, MAINE




SHEET INDEX



Sumner Hartford Wayne  
Buckfield Leeds  
Paris Hebron Greene  
Oxford Minot Auburn

0 100 200 400 Feet




Previous Revisions:

4-1-2010 4-1-2011 4-1-2014

4-1-2015 4-1-2016 4-1-2017

4-1-2019 4-1-2020 4-1-2021

Updated as of April 1, 2023



John E.  
O'Donnell  
& ASSOCIATES, INC.  
PROPERTY TAX ASSESSMENT • EQUALIZATION • MAPPING  
632 Bald Hill Rd., New Gloucester, ME 04260