

Tax Map
22

TURNER
MAINE


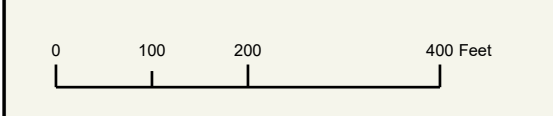
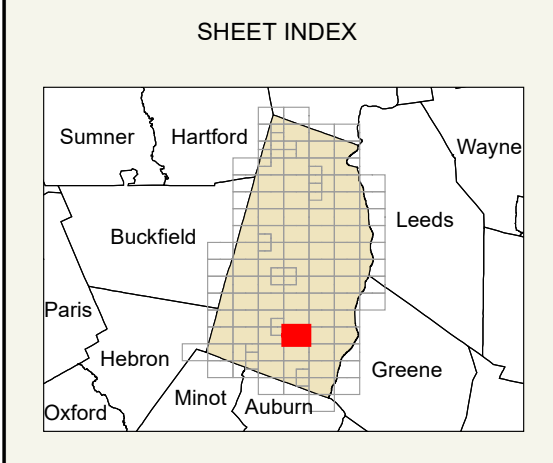
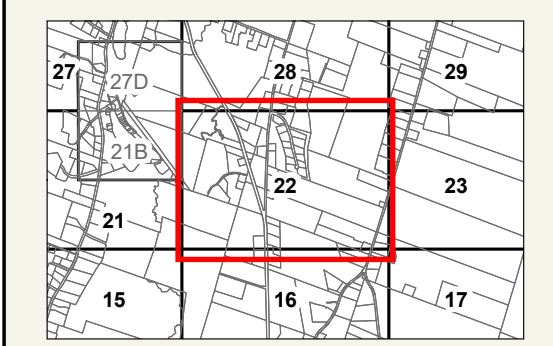


LEGEND

- PROPERTY LINE
- OLD PROPERTY LINE
- PUBLIC RIGHT-OF-WAY
- PRIVATE RIGHT-OF-WAY
- CITY/TOWN LIMIT
- EASEMENT
- UTILITY RIGHT-OF-WAY
- HYDROLOGY
- 3 PARCEL NUMBER
- 1.25 AC ACREAGE
- 1.25 AC +/- CALCULATED ACREAGE
- 160 DIMENSION
- 17 SURVEY LOT NUMBER


FOR ASSESSMENT PURPOSES ONLY NOT FOR PROPERTY CONVEYANCES. THE TOWN OF TURNER AND ITS MAPPING CONTRACTORS ASSUME NO LEGAL RESPONSIBILITY FOR THE INFORMATION CONTAINED HEREIN.

ORIGINAL MAPPING BY
JAMES W. SEWALL COMPANY
OLD TOWN, MAINE



Previous Revisions:
 4-1-2010 4-1-2011 4-1-2014
 4-1-2015 4-1-2016 4-1-2017
 4-1-2019 4-1-2020 4-1-2021

Updated as of April 1, 2023



MAP 27D
MAP 28

MAP 21B

MAP 22

MAP 21

MAP 15
MAP 16

MAP 28
MAP 22

MAP 28
MAP 29

MAP 22
MAP 23

MAP 22
MAP 16