

MAP 21  
MAP 22

MAP 15  
MAP 16

MAP 8  
MAP 9

MAP 22  
MAP 16

MAP 16  
MAP 9

MAP 16  
MAP 17

MAP 9  
MAP 10

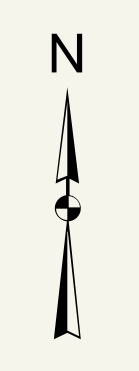
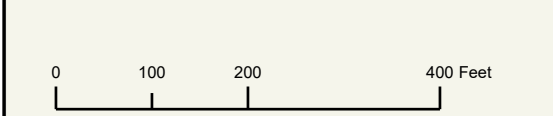
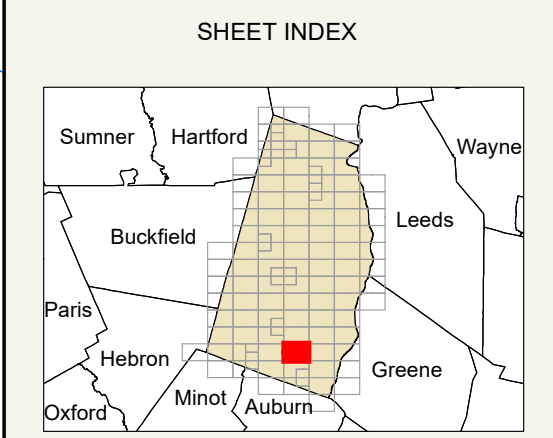
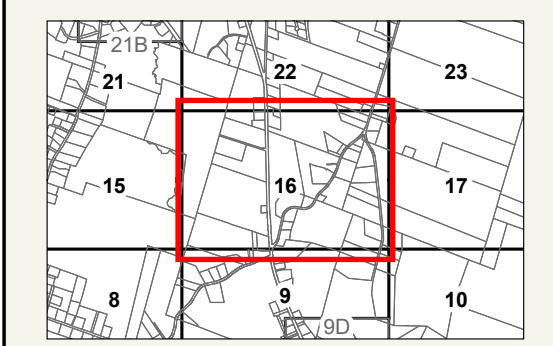
# Tax Map 16 TURNER MAINE



- LEGEND**
- PROPERTY LINE
  - OLD PROPERTY LINE
  - PUBLIC RIGHT-OF-WAY
  - PRIVATE RIGHT-OF-WAY
  - CITY/TOWN LIMIT
  - EASEMENT
  - UTILITY RIGHT-OF-WAY
  - HYDROLOGY
  - PARCEL NUMBER
  - 3 ACREAGE
  - 1.25 AC +/- CALCULATED ACREAGE
  - 160 DIMENSION
  - 17 SURVEY LOT NUMBER

FOR ASSESSMENT PURPOSES ONLY NOT FOR PROPERTY CONVEYANCES. THE TOWN OF TURNER AND ITS MAPPING CONTRACTORS ASSUME NO LEGAL RESPONSIBILITY FOR THE INFORMATION CONTAINED HEREIN.

ORIGINAL MAPPING BY JAMES W. SEWELL COMPANY OLD TOWN, MAINE



Previous Revisions:

4-1-2010	4-1-2011	4-1-2014
4-1-2015	4-1-2016	4-1-2017
4-1-2019	4-1-2020	4-1-2021

Updated as of April 1, 2023

