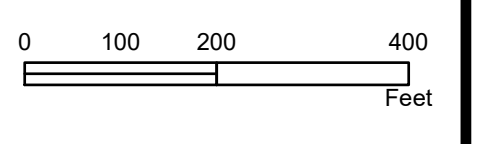
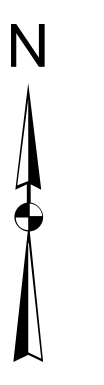
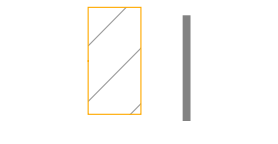


PROPERTY MAP
BRIDGTON
MAINE

STREET NUMBER 35
PARCEL NUMBER 22
MAP NUMBER 001
PRIVATE RD NOT A BOUNDARY
PUBLIC & UTILITY OWNERSHIP
COMMON OWNERSHIP 1

Legend



Revised as of April 1, 2025
FOR ASSESSMENT PURPOSES ONLY
NOT FOR PROPERTY CONVEYANCE
OR EASEMENT & OR DEFINITION

John E. O'Donnell
& ASSOCIATES, INC.
PROPERTY TAX ASSESSMENT - REGULATION - MAPPING
632 Bald Hill Road
New Gloucester, ME 04260
www.jeodonnell.com

Map
057

Sweden

