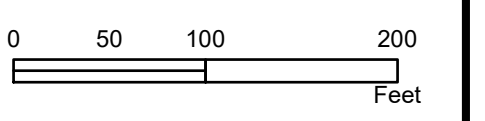
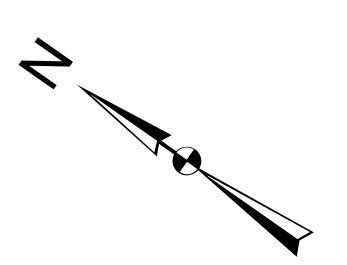
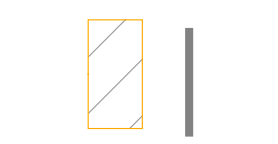


PROPERTY MAP
BRIDGTON
 MAINE

STREET NUMBER 35
 PARCEL NUMBER 22
 MAP NUMBER 001

Legend
 PRIVATE RD NOT A BOUNDARY
 PUBLIC & UTILITY OWNERSHIP
 COMMON OWNERSHIP 1



Revised as of April 1, 2025
 FOR ASSESSMENT PURPOSES ONLY
 NOT FOR PROPERTY CONVEYANCE
 OR EASEMENT & OR DEFINITION

John E. O'Donnell
 & ASSOCIATES, INC.
 PROPERTY TAX ASSESSMENT - RECONSTRUCTION - MAPPING
 632 Bald Hill Road
 New Gloucester, ME 04260
 www.jeodonnell.com

Map
045

