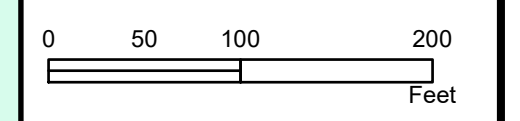
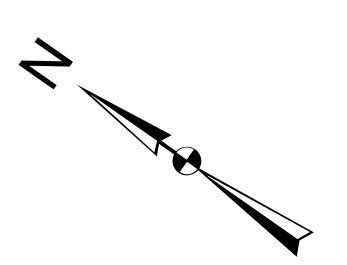
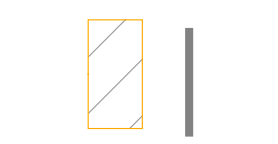


PROPERTY MAP  
**BRIDGTON**  
MAINE

STREET NUMBER 35  
PARCEL NUMBER 22  
MAP NUMBER 001

**Legend**  
PRIVATE RD NOT A BOUNDARY  
PUBLIC & UTILITY OWNERSHIP  
COMMON OWNERSHIP 1



Revised as of April 1, 2025  
FOR ASSESSMENT PURPOSES ONLY  
NOT FOR PROPERTY CONVEYANCE  
OR EASEMENT & OR DEFINITION



**Map**  
**038**

