



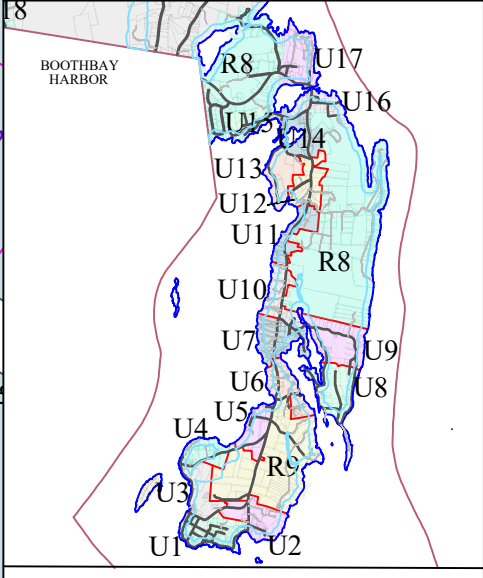
PROPERTY MAP
BOOTHBAY
MAINE



LEGEND	
ABUTTING MAP NO.	17
PARCEL NUMBER	1-28
STREET ADDRESS NO.	233
LOT DIMENSION (FEET)	244.79
COMMON OWNERSHIP	
PAPER STREET IN SUBJECT TO PUBLIC RIGHTS	
MISCELLANEOUS	
RIGHT OF WAY	
DEVELOPMENT NUMBER	(10)
STREAM	
WATER BODY	



John E. O'Donnell & Associates
632 Bald Hill Road
New Gloucester, Maine 04260
www.jeodonnell.com



U-10

