


PROPERTY MAP
BOOTHBAY
MAINE



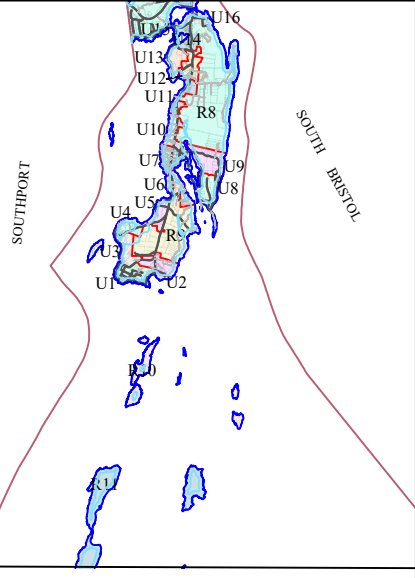
LEGEND			
ABUTTING MAP NO.	17	MISCELLANEOUS	
PARCEL NUMBER	1-28	RIGHT OF WAY	
STREET ADDRESS NO.	233	DEVELOPMENT NUMBER	
LOT DIMENSION (FEET)	244.79	STREAM	
COMMON OWNERSHIP		WATER BODY	
PAPER STREET IN SUBJECT TO PUBLIC RIGHTS			

REVISED TO APRIL 1, 2025
FOR ASSESSMENT PURPOSES ONLY
NOT TO BE USED FOR EASEMENT & CR DEFINITION

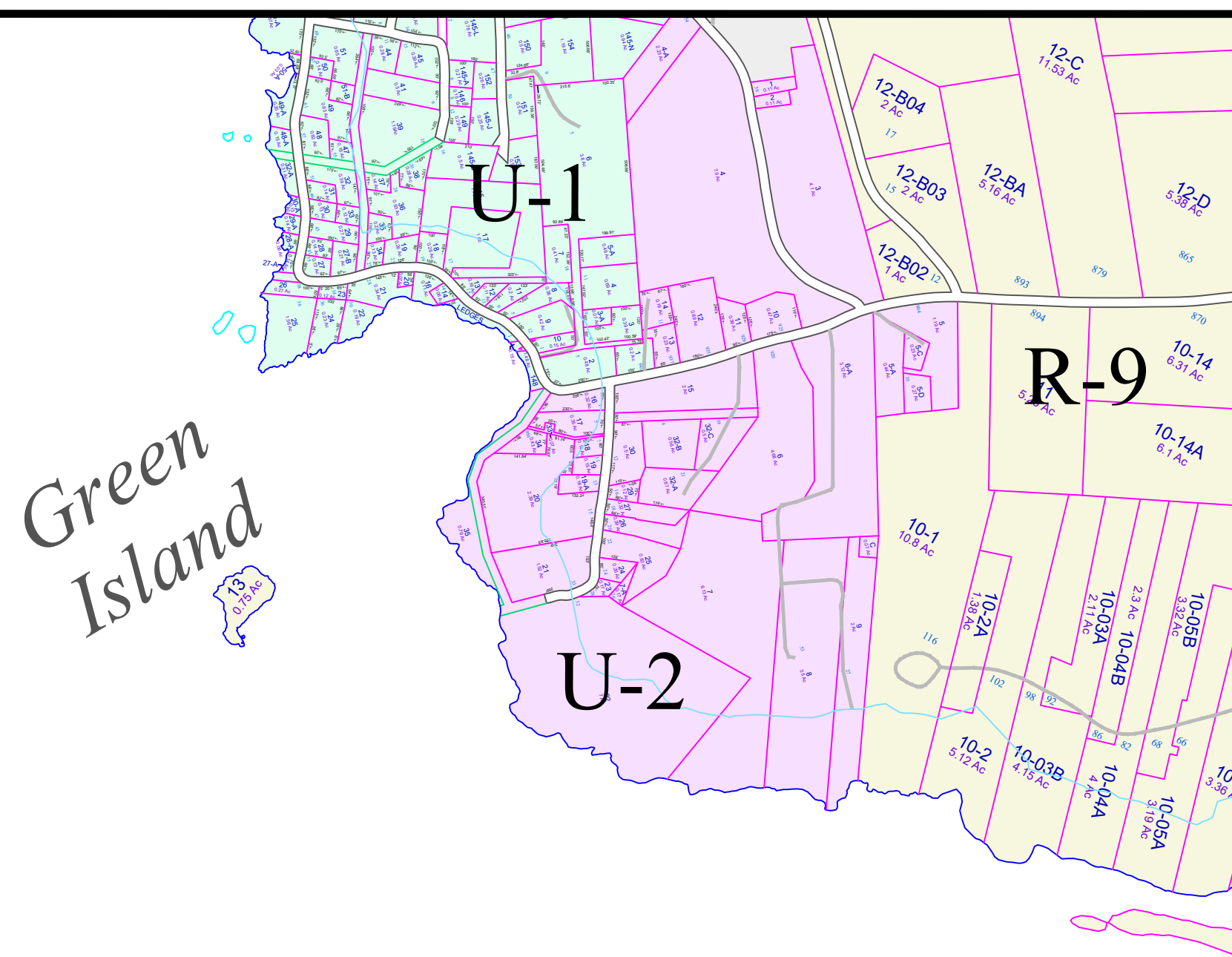
SCALE IN FEET

0 500 1000

John E. O'Donnell & Associates
632 Bald Hill Road
New Gloucester, Maine 04260
www.jeodonnell.com



R-10



Green Island

Ram Island

Fisherman's Island

The Hypocrits Ledges

ATLANTIC

OCEAN

White Islands

Outer Heron Island

