

THIS MAP IS FOR ASSESSMENT PURPOSES. IT IS NOT
VALID FOR LEGAL DESCRIPTION OR CONVEYANCE.

THE HORIZONTAL DATUM IS THE MAINE STATE PLANE
COORDINATE SYSTEM, NAD 83.

PHOTOGRAPHY DATE:	APRIL 20, 2004
-------------------	----------------





COMPLETION DATE:	APRIL 2005
------------------	------------

PRODUCED IN 2005 BY



LEGEND

AREA SURVEYED	-----	Ac
AREA CALCULATED	-----	AcC
RECORD DIMENSION		100'
SCALED DIMENSION		100'S
MATCH LINE	←-----→	M.L.
WATER		(-W-)

EXEMPT PROPERTY (E)
 SUBDIVISION LOT NO. (2)
 BUILDING 
 RIGHT OF WAY/ACCESS 
 COMMON OWNERSHIP 
 WETLANDS 

SCALE: 1" = 100'

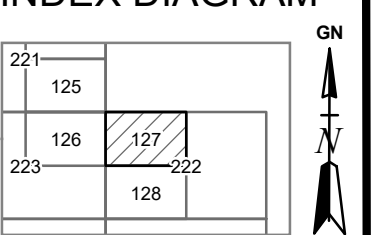
The graphic scale bar consists of two horizontal bars. The top bar is labeled 'FEET' and has markings at 100, 50, 0, 100, 200, and 300. The bottom bar is labeled 'METERS' and has markings at 25, 12.5, 0, 25, 50, and 75. The bars are black with white markings and numbers.

REVISÉ TO: APRIL 1, 2023

PROPERTY MAPS

ACTON
MAINE

INDEX DIAGRAM



MAP NO.

127